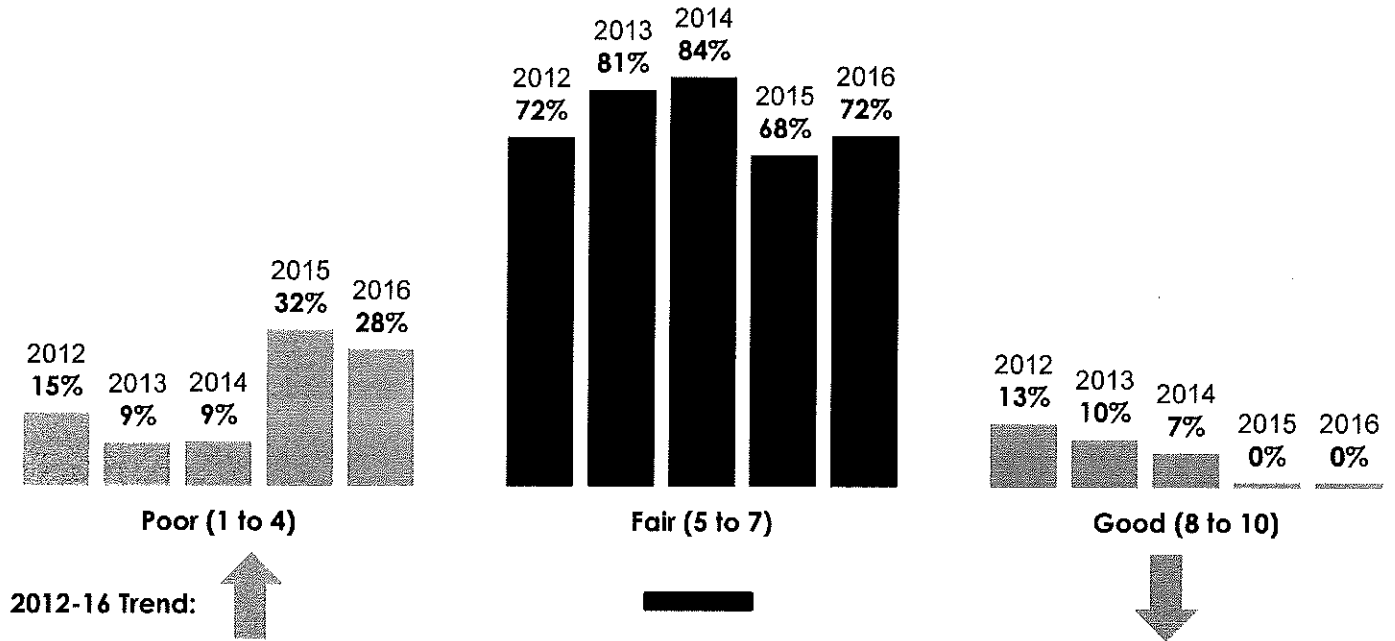


PASER Ratings 2012-2016



Ranked **#8** out of 14 cities & villages in Genesee County by Average PASER Rating, #14 being the worst

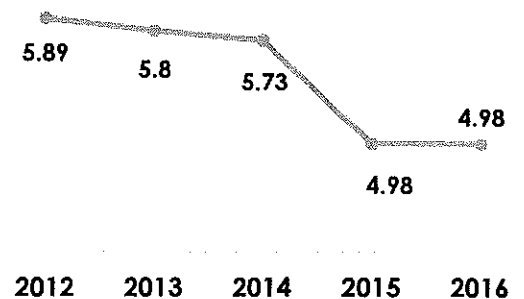
24.4 lane miles of Federal Aid roads; ranked **#5** out of 14 cities & villages, #1 having highest lane mileage

Flint and the surrounding urbanized area ranked **#1** of 63 Medium-Sized Urban Areas in the U.S. with the most roads in poor condition (2015 *TRIP* Report)

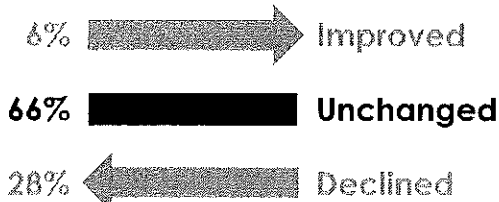
Genesee County ranked **#48** out of 83 counties in the state by percentage of poor roads, with #1 being the worst (*Michigan TAMC*)

Michigan ranked **#4** in the U.S. by comparing percentage of poor roads, #1 being the worst (2015 *TRIP* Report)

City of Flushing Average PASER Rating (APR)



City of Flushing Trend 2012-2016



Genesee County allocates an average of \$7.1 million in federal funds per year to improve the local federal aid network.

Genesee County Road Agencies spend an additional \$9.5 million per year on road surface improvements using state Act 51 and local funds.

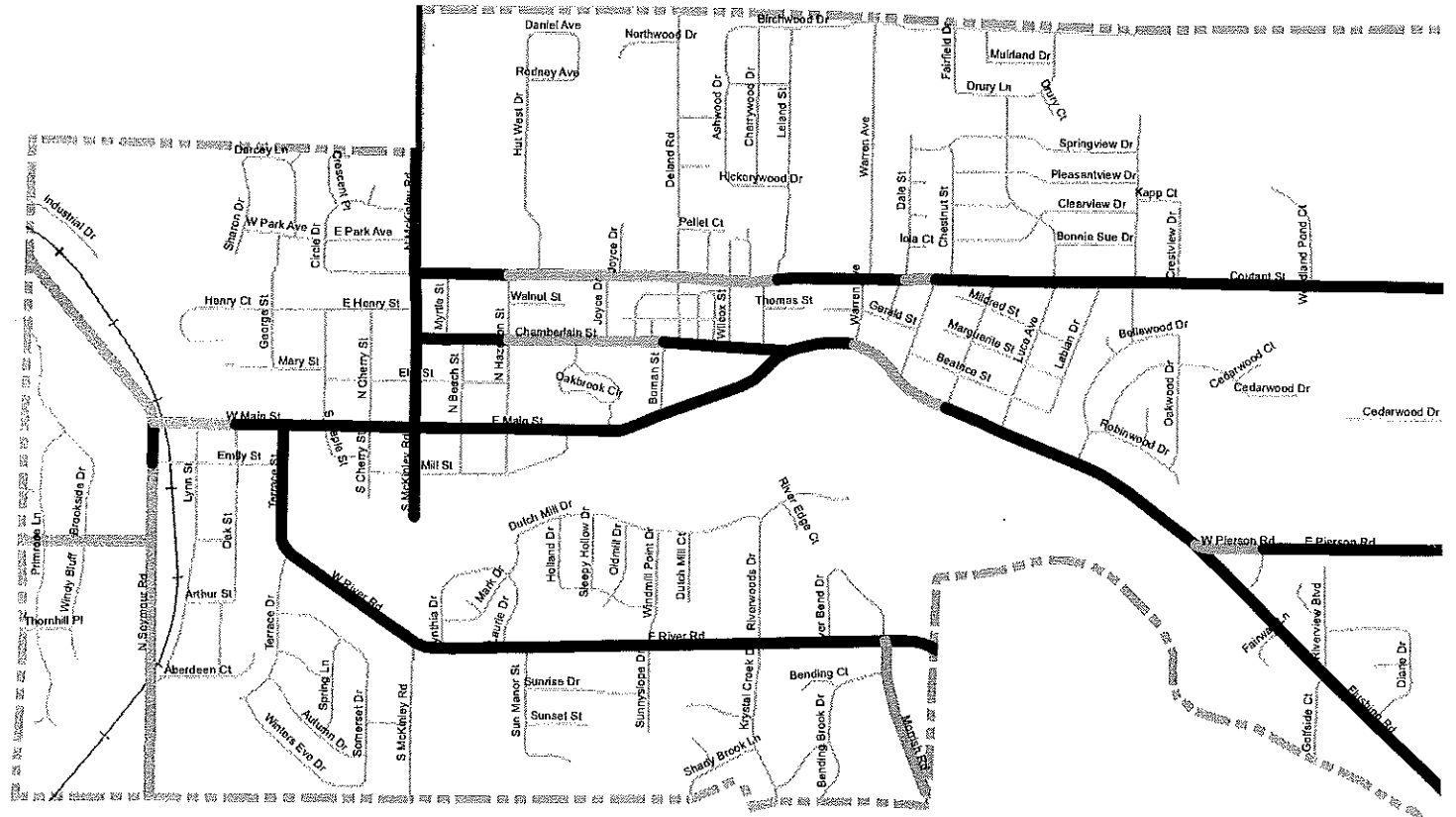
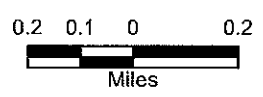
According to the 2040 Genesee County Long Range Transportation Plan, 2 times the current funding is needed to maintain existing conditions; 3 times the current funding is needed to see improvement.

2016 PASER Survey




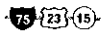

City of Flushing



- Rating 8-10 (Good, 0%, 0.0 lane miles)
- Rating 5-7 (Fair, 72%, 17.66 lane miles)
- Rating 1-4 (Poor, 28%, 6.73 lane miles)
- Roads Under State Jurisdiction
- Local Road (Not Rated)



City of Flushing - Federal and Local Roads

-  Rating 8-10 (Good, 1%, 0.93 lane miles)
-  Rating 5-7 (Fair, 61%, 50.87 lane miles)
-  Rating 1-4 (Poor, 38%, 31.15 lane miles)
-  Roads Under State Jurisdiction
-  Local Road (Not Rated)

